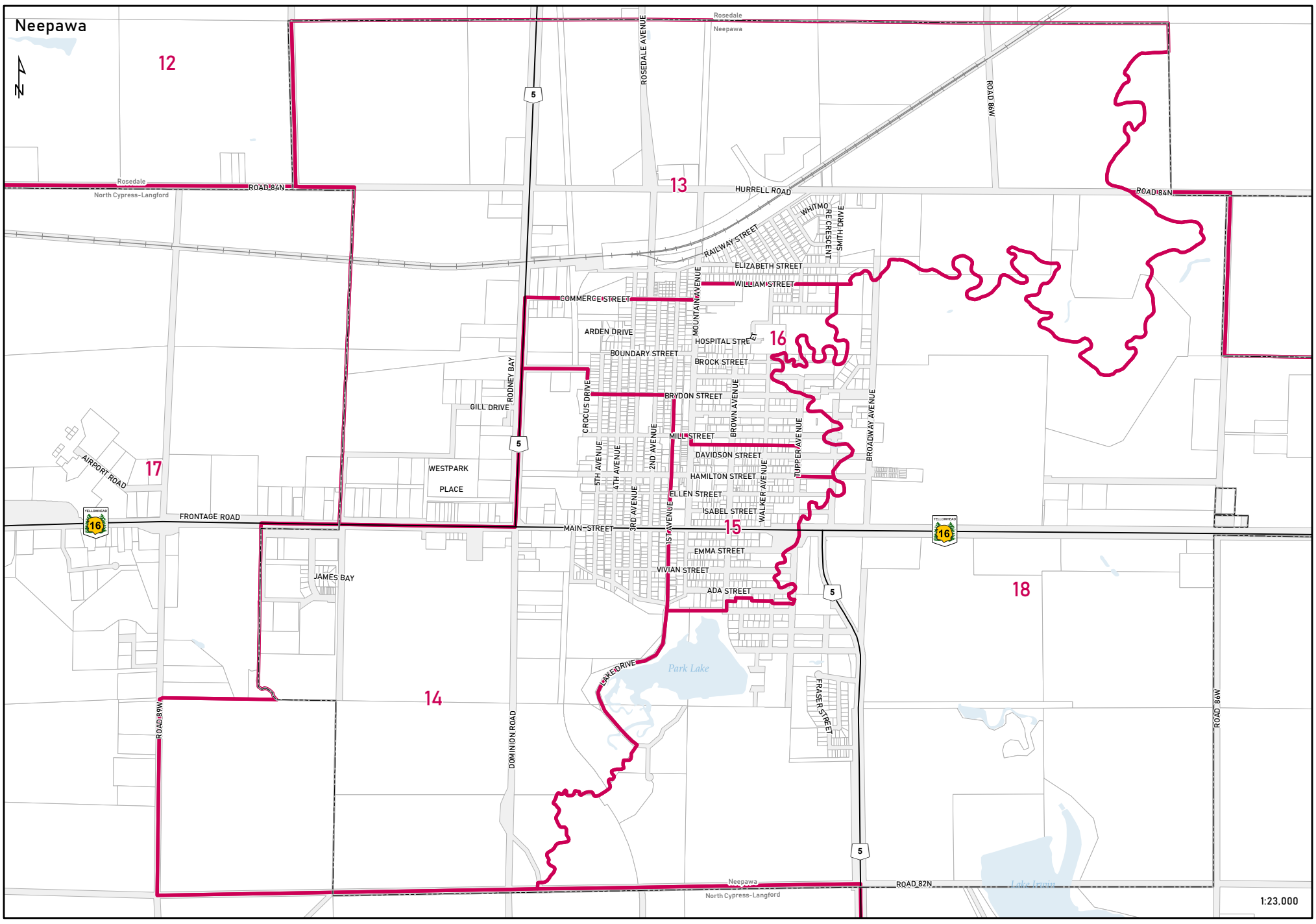

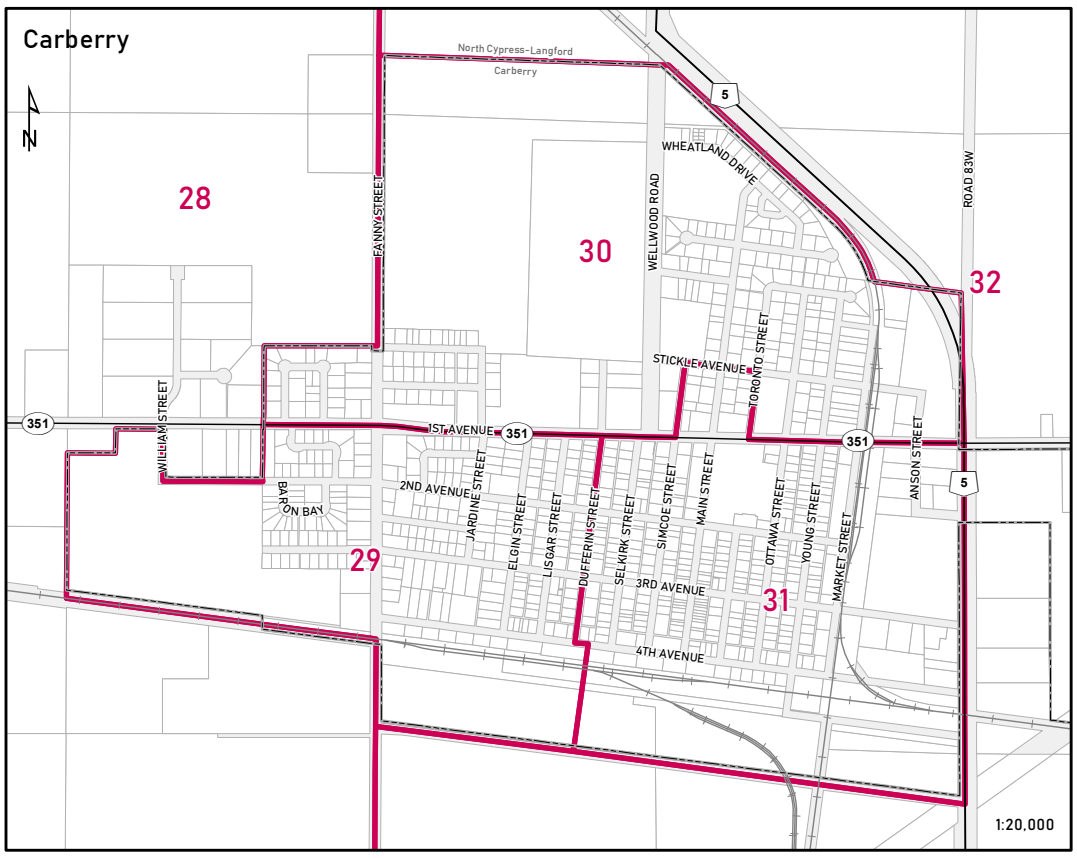

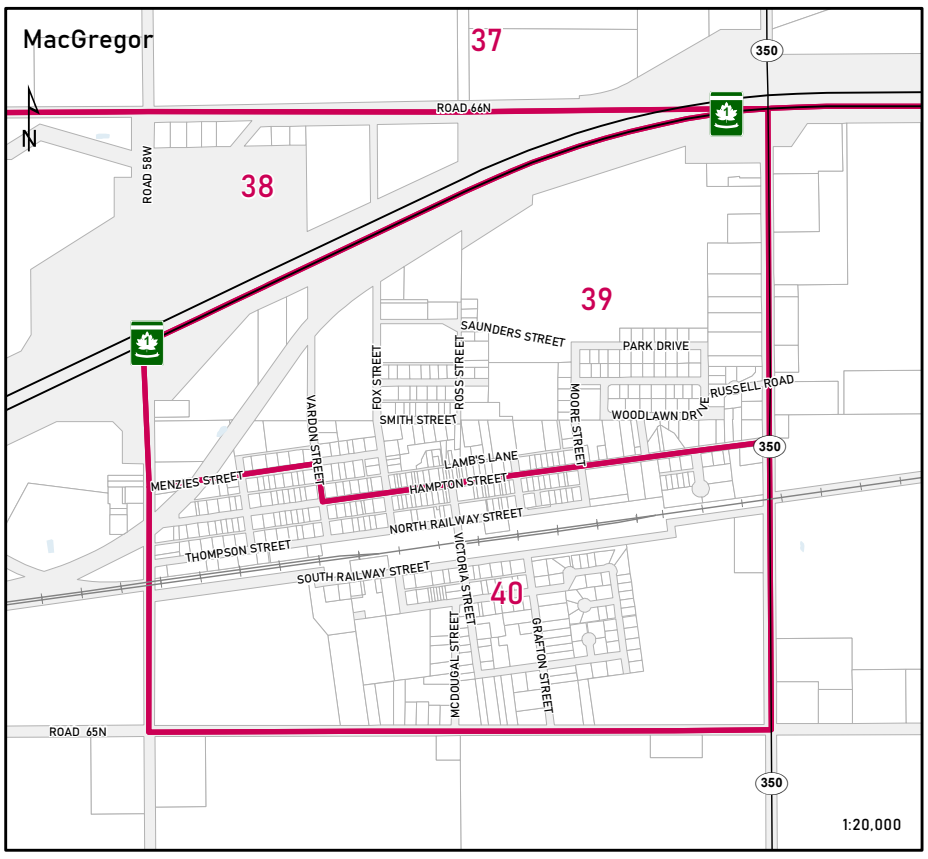

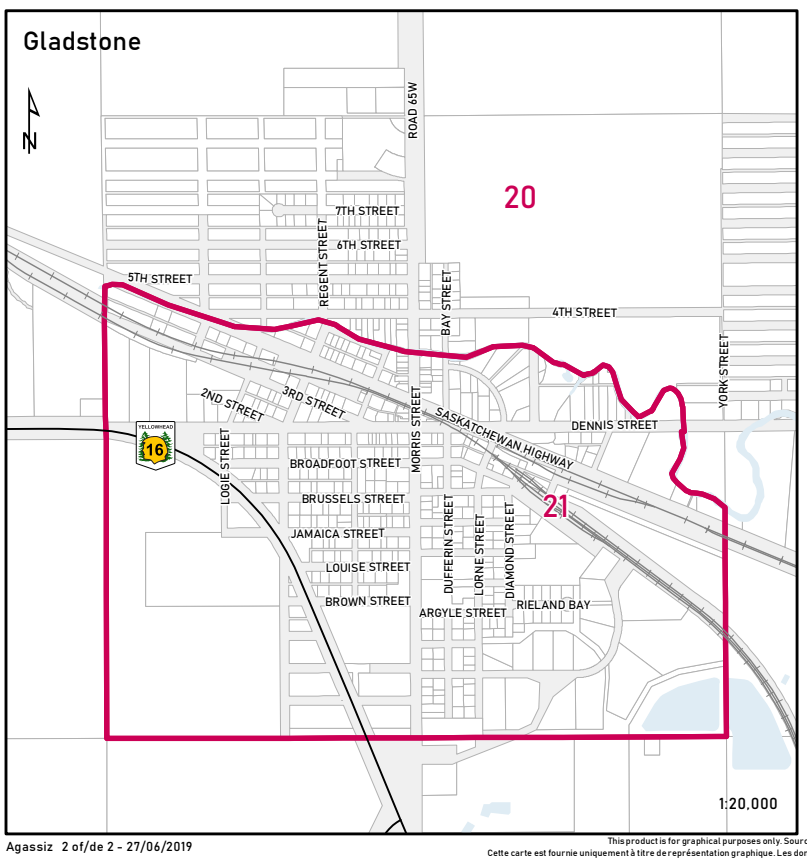

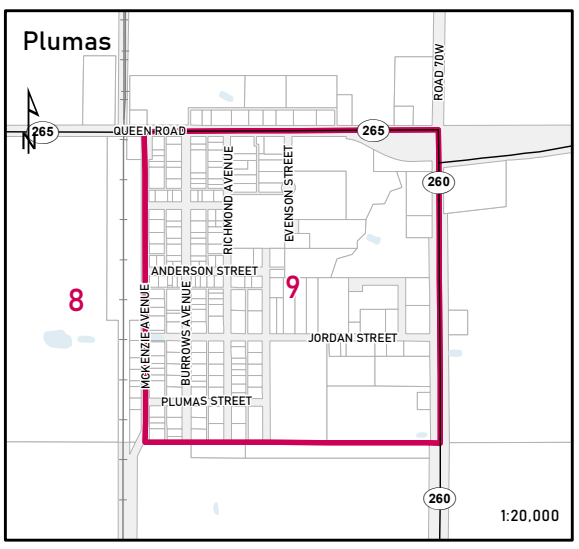

Elections Manitoba

Division électorale provinciale
MANITOBA
Provincial Electoral Division

Agassiz

Map 2 of 2
Carte 2 de 2

Provincial Electoral Division pursuant to the mandate of the 2018 Electoral Divisions Boundaries Commission

Division électorale provinciale en vertu du mandat confié à la Commission de la division électorale du Manitoba de 2018

This product is for graphical purposes only. Source data has been derived from: Information licensed under the Open Government License - Canada; Copyright © 2001-2018, the Government of Manitoba.
Cette carte est fournie uniquement à titre de représentation graphique. Les données sources ont été adaptées à partir de ce qui suit : des renseignements visés par la licence de gouvernement ouvert – Canada; Copyright © 2001-2018, gouvernement du Manitoba.